PLAN Nº 833
FOR THE IMPROVEMENT OF
PINE STREET
BETWEEN
MT. VERNON AVENUE & STANFORD AVENUE
IN THE CITY OF
SAN BERNARDINO, CALIFORNIA

SEPTEMBER, 1925.

C.E. JOHNSON
City Engineer.

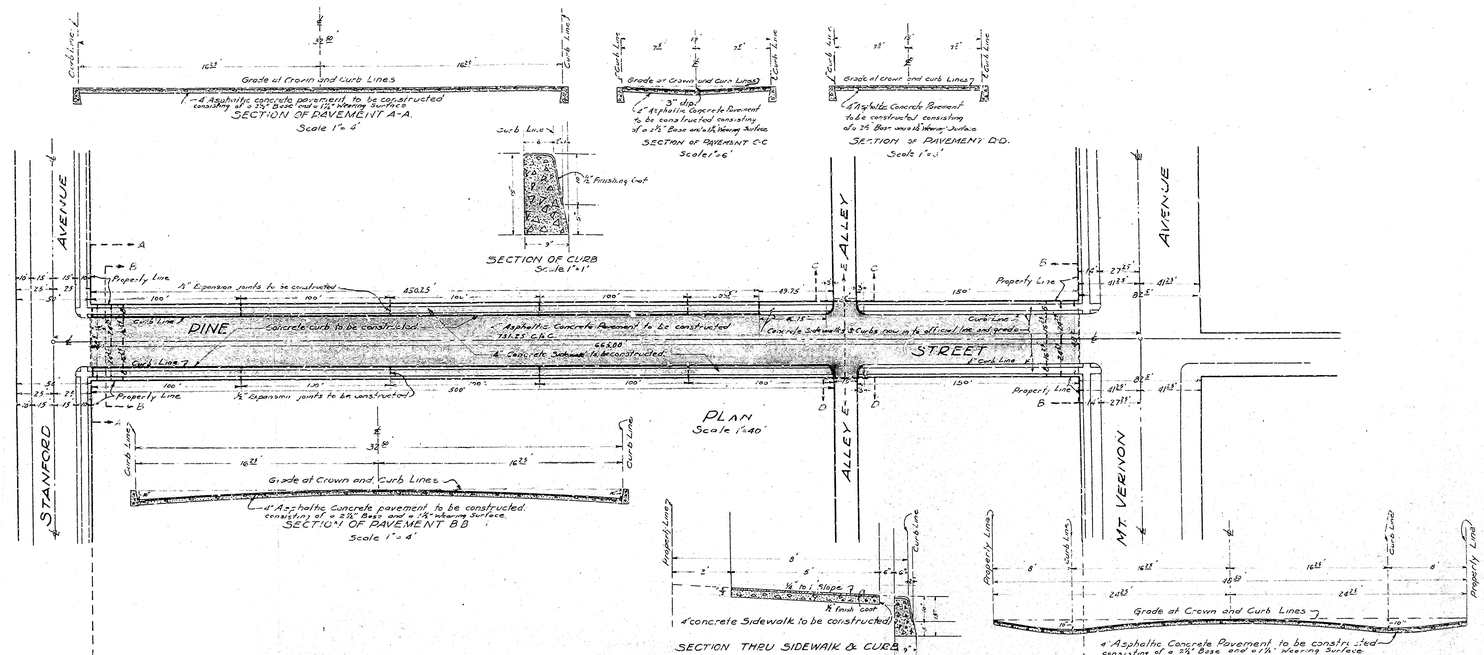

LEGEND

"or in. means inch or inches.
' or ft. means foot or feet.
Nº means number.
Elev. means elevations.
℄ means center line.
4" Asphaltic Concrete pavement to be constructed shown thus
4" " " " in section shown thus
Concrete walk to be constructed shown thus
Concrete walk in section shown thus
Concrete curb to be constructed shown thus
Concrete curb in section shown thus.
½" Expansion Joints to be constructed shown thus

TITLE TO STREET

Pine Street title is by dedication of the Security Investment Company's Subdivison of the Gilbert Subdivison as recorded at Book 19 Page 45 Records of San Bernardino County, Calif.

Grade of Pine Street established 4/17/13. Ord Nº 318
Plan adopted November 30, 1925.

All elevations shown in red ink are in feet and are above a plane which is 1045.28' below the City Bench Mark as established by Ordinance Nº 383 City of San Bernardino Calif.

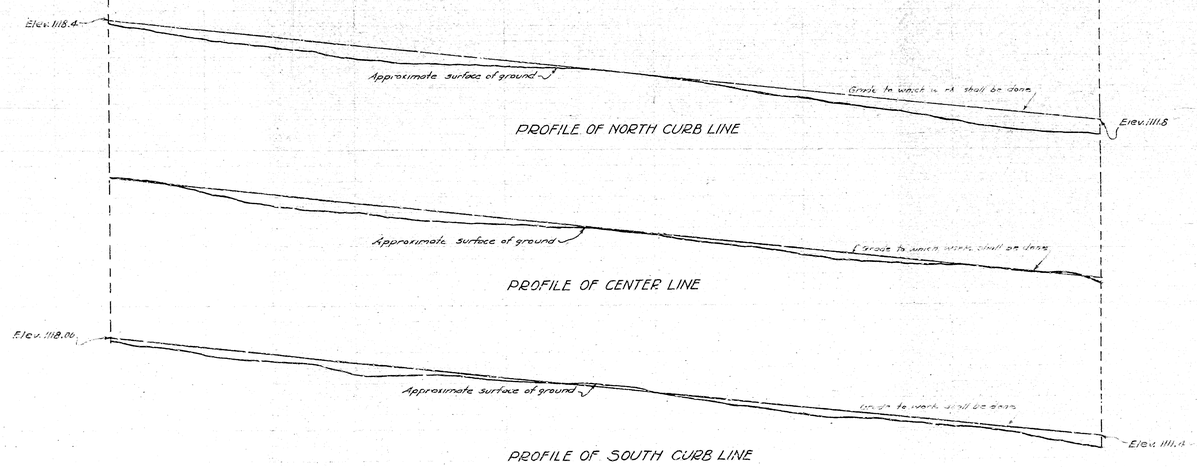

PROFILE LEGEND

Black lines indicate approximate ground surface
Red lines show grade to which work shall be done.
Scales { Vertical 1" = 4'
Horizontal 1" = 40'

PLAN Nº 833
FOR THE IMPROVEMENT OF
PINE STREET
BETWEEN
MT. VERNON AVENUE & STANFORD AVENUE
IN THE CITY OF
SAN BERNARDINO, CALIFORNIA

SEPTEMBER, 1925.

C.E. JOHNSON
City Engineer.

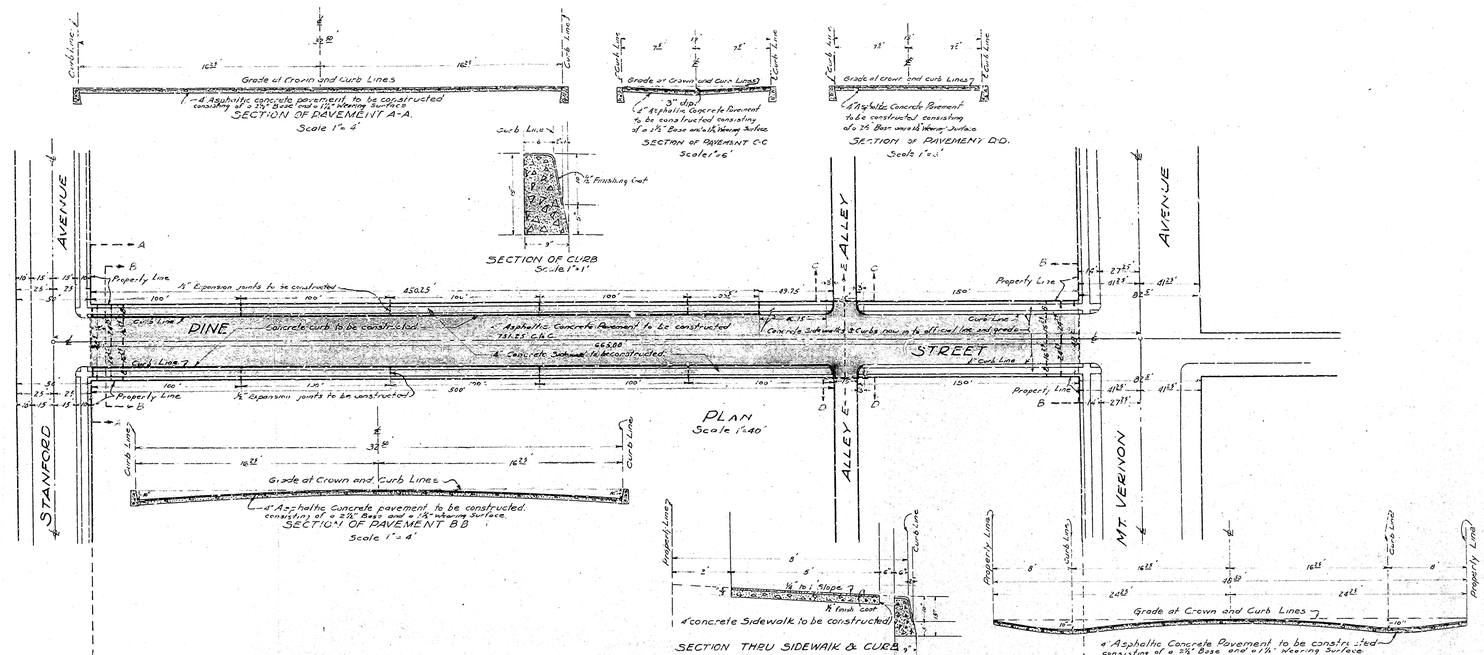

LEGEND

"or in. means inch or inches.
' or ft. means foot or feet.
Nº means number.
Elev. means elevations.
℄ means center line.
4" Asphaltic Concrete pavement to be constructed shown thus
4" " " " in section shown thus
Concrete walk to be constructed shown thus
Concrete walk in section shown thus
Concrete curb to be constructed shown thus
Concrete curb in section shown thus.
½" Expansion Joints to be constructed shown thus

TITLE TO STREET

Pine Street title is by dedication of the Security Investment Company's Subdivison of the Gilbert Subdivison as recorded at Book 19 Page 45 Records of San Bernardino County, Calif.

Grade of Pine Street established 4/17/13. Ord Nº 318
Plan adopted November 30, 1925.

All elevations shown in red ink are in feet and are above a plane which is 1045.28' below the City Bench Mark as established by Ordinance Nº 383 City of San Bernardino Calif.

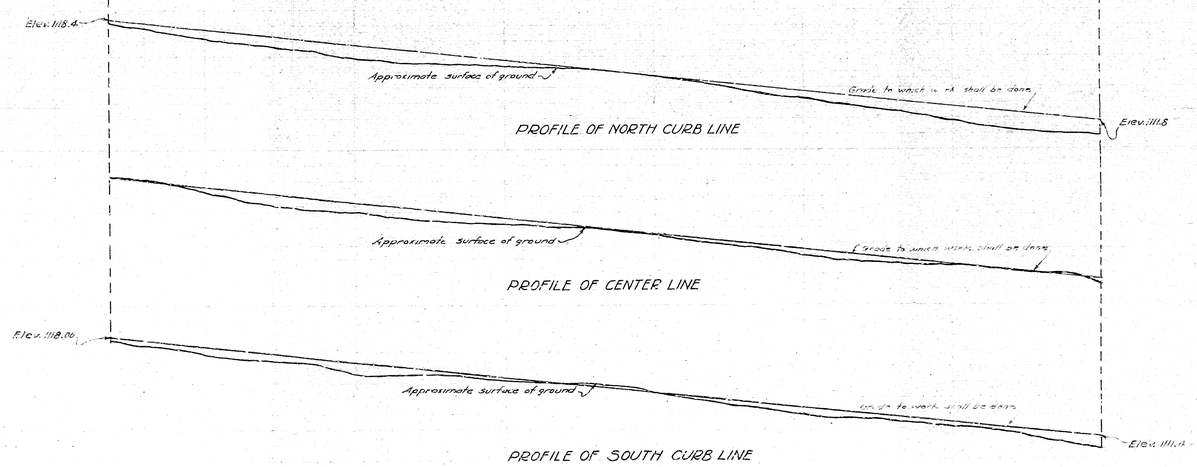

PROFILE LEGEND

Black lines indicate approximate ground surface
Red lines show grade to which work shall be done.
Scales { Vertical 1" = 4'
Horizontal 1" = 40'